Approved For Release 2000/04/28 : CIA-RDP78-05867A000517450011-6



Approved For Release 2000/04/28 : CIA-RDP78-05867A000517450011-6

Approved For Release 2000/04/28 : CIA-RDP78-05867A000517450011-6

FLIGHT NO.	IAF NO.	MAP REFERENCE	LATITUDE	LONGITUDE
1059898	P 3406-65	G	23 07N	113 15E

COUNTRY

AREA NO.	SUBJECT	SUBJECT	SUBJECT	SUBJECT	SUBJECT	SUBJECT	SUBJECT	SUBJECT
CH	D36	C62	AR41	AL7	AL6			
CANTON			IE	EARL		R1VER		
FRONT		LKG		FA		A	1—CHAN	
HOTEL								

DATE OF FLIGHT	TYPE	QUALITY	FILES	NO. OF PRINTS
APR 65	4	2	3	5

CLASSIFICATION: SECRET

25X1A

[redacted]

Approved For Release 2000/04/28 : CIA-RDP78-05867A000517450011-6

PHOTO ANALYSIS REPORT

Approved For Release 2000/04/28 : CIA-RDP78-05867A000517450011-6

PHOTO NO. 1068009 | MAP REFERENCE | LATITUDE | LONGITUDE

CONTINUE

AREA NO. CH | SUBJECT B36 | SUBJECT C62 | SUBJECT AL41 | SUBJECT AL2 | SUBJECT AL6 | SUBJECT AAA

CANTON | TUNNEL | TIGER | AIR | ALA | RIVER

ANTENNA MAST, LAE

25X1A

[redacted]

DATE OF PHOTO | TYPE | QUALITY | CLASS | NO. OF CARD

CLASSIFICATION | CAPTIONED BY

Approved For Release 2000/04/28 : CIA-RDP78-05867A000517450011-6

PHOTO ANALYSIS REPORT

Approved For Release 2000/04/28 : CIA-RDP78-05867A000517450011-6

FRAME NR. | 1ST NR. | MAP REFERENCE | LATITUDE | LONGITUDE

AREA NR. | SUBJECT | SUBJECT | SUBJECT | SUBJECT | SUBJECT | SUBJECT | SUBJECT | SUBJECT

CANTON
AGF COM
AWACS

DEED

25X1A

RATE OF FLIGHT		TYPE	PRIORITY	CLASS	NR. OF CARTRIDGES
AFF	65	4F	2	3	6

CLASSIFICATION | CARTRIDGE NR.

Approved For Release 2000/04/28 : CIA-RDP78-05867A000517450011-6

FORM NR. 174 USE PREVIOUS EDITIONS

PHOTO ANALYSIS REPORT

Approved For Release 2000/04/28 : CIA-RDP78-05867A000517450011-6

ROLL NO.	IDENT NO.	MAP REFERENCE	LATITUDE	LONGITUDE
1058	E 1506-65	C	23	82N

AREA NO.	SUBJECT	SUBJECT	SUBJECT	SUBJECT	SUBJECT	SUBJECT	SUBJECT	SUBJECT	SUBJECT
CH	AGZ	AGF							
CANTON									
FAIR									
BICE									

DATE OF PHOTO	TYPE	QUALITY	FLAGS	NO. OF CARDS
6 15	4	2	3	2

25X1A

[redacted]

CLASSIFICATION: Conf

CAPTIONED BY: KEB

Approved For Release 2000/04/28 : CIA-RDP78-05867A000517450011-6

PHOTO ANALYSIS REPORT

Approved For Release 2000/04/28 : CIA-RDP78-05867A000517450011-6

PHOTO NR	IPI NR	MAP REFERENCE	LATITUDE	LONGITUDE
1059002	E 3406-65	C	23 27 N	113 15 E

AREA NR	SUBJECT	SUBJECT	SUBJECT	SUBJECT	SUBJECT	SUBJECT	SUBJECT	SUBJECT
CH	ABZ	ACP						

CANTON
FAIRE
BEE ANNEX
EQPMT

10, 21

25X1A

[redacted]

DATE OF PHOTO	TYPE	QUALITY	CLASS	NR OF CARRS
6 5	4	2	3	2

CLASSIFICATION: SEC

CAPTIONED BY: REB

Approved For Release 2000/04/28 : CIA-RDP78-05867A000517450011-6

PHOTO ANALYSIS REPORT

Approved For Release 2000/04/28 : CIA-RDP78-05867A000517450011-6

PHOTO NO.	LOT NO.	MAP REFERENCE	LATITUDE	LONGITUDE
1056063				

FRAME NO.

AREA NO.	SUBJECT	SUBJECT	SUBJECT	SUBJECT	SUBJECT	SUBJECT	SUBJECT	SUBJECT
CAMP	AREA	AREA						
CAMP EAGLE								

25X1A

[redacted]

DATE OF PHOTO	TYPE	QUALITY	SCALE	NO. OF CARDS
6 5				

CLASSIFICATION

CAPTIONED BY

Approved For Release 2000/04/28 : CIA-RDP78-05867A000517450011-6

PHOTO ANALYSIS REPORT

Approved For Release 2000/04/28 : CIA-RDP78-05867A000517450011-6

AREA NO	SUBJECT	SUBJECT	SUBJECT	SUBJECT	SUBJECT	SUBJECT	SUBJECT	SUBJECT
CH	AGZ	A57						

CAMT ON 9 ANTA
FAIR AREA
OLD AIRFIELD
OFF CENTER

10 x 8 1

DATE OF PHOTO	TYPE	PRIORITY	CLASS	NO. OF CARDS
65	1	2	3	2

CLASSIFICATION: CONF

[redacted]

25X1A

Approved For Release 2000/04/28 : CIA-RDP78-05867A000517450011-6

Approved For Release 2000/04/28 : CIA-RDP78-05867A000517450011-6

AREA NO.	SUBJECT	SUBJECT	SUBJECT	SUBJECT	SUBJECT	SUBJECT	SUBJECT	SUBJECT
CH	AGZ	AFC	AFZ					

CANTON
FAIR
GENERAL

10-21

25X1A

[redacted]

RATE OF FLIGHT	TYPE	QUALITY	CLASS	NR. OF CARDS
65	1	2	3	3

CLASSIFICATION: CONF

CATEGORY: SEC

Approved For Release 2000/04/28 : CIA-RDP78-05867A000517450011-6

PHOTO ANALYSIS REPORT

Approved For Release 2000/04/28 : CIA-RDP78-05867A000517450011-6

PHOTO NO.	LOT NO.	MAP REFERENCE	LATITUDE	LONGITUDE
1059006	E 3406-65	C	23 07N	113 15E

FORM

NAC 6144

AREA (1A)	SUBJECT	SUBJECT	SUBJECT	SUBJECT	SUBJECT	SUBJECT	SUBJECT	SUBJECT
CH	AEZ	A57	A5D					
CANTON			CANTON (1A)			DRAD (1A)		
EAI (1A)		APE (1A)		65		LATAE (1A)		
AI (1A)		LINE (1A)		MA	CHINE.			

10 21

25X1A

[redacted]

DATE OF FLIGHT	TYPE	QUALITY	PHASE	NO. OF PRINTS
65		1	3	3

CLASSIFICATION: Conf

CATEGORY (1A): 2 3

Approved For Release 2000/04/28 : CIA-RDP78-05867A000517450011-6

PHOTO ANALYSIS REPORT

Approved For Release 2000/04/28 : CIA-RDP78-05867A000517450011-6

MISSION NO. 1059001	IDT NO. E 3406-65	MAP REFERENCE	LATITUDE 23 02N	LONGITUDE 113 15E
FACILITY		MAC 6144		

AREA NO. CH	SUBJECT A62	SUBJECT A39	SUBJECT A34	SUBJECT	SUBJECT	SUBJECT	SUBJECT	SUBJECT
CANTON		9	10 ANTON		11 LD	READ		12 E
FAIR	13 R	APR	14	15 65		16 VERT		17 C
AL L	18 ATHE		19 *		DAILING MACHINE			

10-21

25X1A

[redacted]

RATE OF FLIGHT	TYPE	QUALITY	PLANE	NO. OF PAIRS
65	1	1	3	3

CLASSIFICATION: Conf

PARTICIPATING IN: SEA

Approved For Release 2000/04/28 : CIA-RDP78-05867A000517450011-6

PHOTO ANALYSIS REPORT

Approved For Release 2000/04/28 : CIA-RDP78-05867A000517450011-6

AREA NO.	SUBJECT	SUBJECT	SUBJECT	SUBJECT	SUBJECT	SUBJECT	SUBJECT	SUBJECT
CAMP EAGLE	HOC	A 52						

DATE OF STRIP	TYPE	QUALITY	CLASS	NO. OF FRAMES
15	1	1	3	2

25X1A

[redacted]

CLASSIFICATION: Conf

PARTICIPATED BY: [redacted]

Approved For Release 2000/04/28 : CIA-RDP78-05867A000517450011-6

PHOTO ANALYSIS REPORT

Approved For Release 2000/04/28 : CIA-RDP78-05867A000517450011-6

PHOTO NO. | ROLL NO. | MAP REFERENCE | LATITUDE | LONGITUDE

COUNTRY

AREA NO.	SUBJECT	SUBJECT	SUBJECT	SUBJECT	SUBJECT	SUBJECT	SUBJECT	SUBJECT

(1A)

25X1A

RATE OF FLIGHT	TYPE	QUALITY	PHASE	NO. OF CARTS

CLASSIFICATION

CERTIFIED BY

Approved For Release 2000/04/28 : CIA-RDP78-05867A000517450011-6

PHOTO ANALYSIS REPORT

Approved For Release 2000/04/28 : CIA-RDP78-05867A000517450011-6

PHOTO NO. 105RRTU | LOT NO. [illegible] | MAP REFERENCE [illegible] | LATITUDE 22 47N | LONGITUDE 108 17E

COUNTRY [illegible]

AREA NO.	SUBJECT	SUBJECT	SUBJECT	SUBJECT	SUBJECT	SUBJECT	SUBJECT	SUBJECT
CH	CHK							
MAN-	NING			AIR	FIELD			
MOR	AL			AIR	FIELD			
KK								

Block west face

(D)

25X1A [redacted]

DATE OF PHOTO	TYPE	QUALITY	FLARE	NO. OF CARDS
65	F	1	3	1

CLASSIFICATION [illegible] | CATALOGED BY [illegible]

Approved For Release 2000/04/28 : CIA-RDP78-05867A000517450011-6

FORM 174 PHOTO ANALYSIS REPORT

Approved For Release 2000/04/28 : CIA-RDP78-05867A000517450011-6



Approved For Release 2000/04/28 : CIA-RDP78-05867A000517450011-6

Approved For Release 2000/04/28 : CIA-RDP78-05867A000517450011-6

PHOTO NO. 1069913 | SET NO. 62 3465 | MAP REFERENCE G | LATITUDE 33 49N | LONGITUDE 108 19E

COUNTRY | PROVINCE WAC 615A

AREA NO.	SUBJECT	SUBJECT	SUBJECT	SUBJECT	SUBJECT	SUBJECT	SUBJECT	SUBJECT
OH	24							

MANGE TOWNSHIP 14 N RANGE 9 E

DATE OF PHOTO	TYPE	QUALITY	FLAGS	NO. OF CARDS
6 5	4	1	3	1

7 10

25X1A

[redacted]

CLASSIFICATION: SECRET

PARTICIPATED BY: RFB

Approved For Release 2000/04/28 : CIA-RDP78-05867A000517450011-6

PHOTO ANALYSIS REPORT

Approved For Release 2000/04/28 : CIA-RDP78-05867A000517450011-6

MAP NO. | IAT NO. | MAP REFERENCE | LATITUDE 38 49N | LONGITUDE 108 17E

PROJECT

AREA NO. OH | SUBJECT AMS | SUBJECT | SUBJECT | SUBJECT | SUBJECT | SUBJECT | SUBJECT | SUBJECT

NAM- | MING | NEWARK AIR FACER

BHLE | TIN | AT | HILL | LOCAT

ION

25X1A

[redacted]

RATE OF FIRE | TYPE | QUALITY | CLASS | NO. OF CAMERAS

6 5 | 4 | 1 | 3 | 1

CLASSIFICATION | CATALOGED BY

PAGE NO. 174 USE PREVIOUS EDITIONS | PHOTO ANALYSIS REPORT

Approved For Release 2000/04/28 : CIA-RDP78-05867A000517450011-6

Approved For Release 2000/04/28 : CIA-RDP78-05867A000517450011-6

PHOTO NO. | LOT NO. | MAP REFERENCE | LATITUDE | LONGITUDE

COUNTRY

AREA NO. CH

SUBJECT CLN | SUBJECT CLC | SUBJECT | SUBJECT | SUBJECT | SUBJECT | SUBJECT | SUBJECT

MAM - MINING WORKERS CAMP

LTR ALL PALACE ENTRANCE

CE

(6)

(10)

25X1A

[redacted]

RATE OF FIRE	TYPE	QUALITY	CLASS	NO. OF CARDS
6 5	4	1	3	2

CLASSIFICATION | CAPTIONED AT

Approved For Release 2000/04/28 : CIA-RDP78-05867A000517450011-6

FORM NO. 174 USE PREVIOUS EDITIONS | PHOTO ANALYSIS REPORT

Approved For Release 2000/04/28 : CIA-RDP78-05867A000517450011-6

PHOTO NO. | MAP REFERENCE | LATITUDE 22 49N | LONGITUDE 103 19E

COUNTRY | PROVINCE WACOLDA

AREA NO.	SUBJECT	SUBJECT	SUBJECT	SUBJECT	SUBJECT	SUBJECT	SUBJECT	SUBJECT
CH	AKE	COA						

5	N	A	N	–	9	N	I	N	G	10	M	I	N	–	15	C	H	E	N		20
	D		T		33	N	I	N	–	34	H	E	N	G		R	D		I	N	40
	E	R	A	E	41	C	T	I	O	N	48										

LKG FR KUNG HO ROAD

25X1A

[redacted]

DATE OF PHOTO			TYPE	QUALITY	CLASS	NO. OF CARDS
	6	5	4	1	3	2

CAPTIONED BY RFB

CLASSIFICATION

PHOTO ANALYSIS REPORT

FORM 1 JAN 54 USE PREVIOUS EDITIONS

Approved For Release 2000/04/28 : CIA-RDP78-05867A000517450011-6

Approved For Release 2000/04/28 : CIA-RDP78-05867A000517450011-6

PHOTO NO. | LOT NO. | MAP REFERENCE | LATITUDE | LONGITUDE

COUNTRY | PROVINCE

AREA NO. CH | SUBJECT AKW ALE

NAN-NING HWY BRDG OV

YUNG CHIANG

28, 32

25X1A

[redacted]

DATE OF PHOTO	TYPE	QUALITY	CLASS	NO. OF CARDS
6 5	4	1	3	2

CAPTIONED BY

CLASSIFICATION

FORM NO. 174 USE PREVIOUS EDITIONS

PHOTO ANALYSIS REPORT

Approved For Release 2000/04/28 : CIA-RDP78-05867A000517450011-6

Approved For Release 2000/04/28 : CIA-RDP78-05867A000517450011-6

PHOTO NO. 1050911 | ROLL NO. 52-3465-67 | MAP REFERENCE C | LATITUDE 22 48N | LONGITUDE 108 18E

COUNTRY WAC 6154

AREA NO	SUBJECT	SUBJECT	SUBJECT	SUBJECT	SUBJECT	SUBJECT	SUBJECT	SUBJECT	SUBJECT
CH	6536			NAN-NING	NAN-NING				41
NAN-NING	MIN-HENG								
OTES									

DATE OF PHOTO: 6 5 | TYPE: 4 | QUALITY: 1 | CLASS: 3 | NO. OF PRINTS: 1

7 10

25X1A

[redacted]

CLASSIFICATION: S

CAPTION BY: [redacted]

Approved For Release 2000/04/28 : CIA-RDP78-05867A000517450011-6

FORM NO. 174 USE PREVIOUS EDITIONS

PHOTO ANALYSIS REPORT

Approved For Release 2000/04/28 : CIA-RDP78-05867A000517450011-6

PHOTO NR 15 0018 LAT DD 34 15 65 MAP REFERENCE C LATITUDE 32 42N LONGITUDE 108 10E

COUNTRY Wash. 615A

AREA NO CH

SUBJECT C34 SUBJECT C6B SUBJECT A4E SUBJECT SUBJECT SUBJECT SUBJECT

NAN – N 1 N 6 1A B E G 1 13 N N 1 N 19 20

OF F E 23 1 N – H 4 4 30A B D, 33 L K G F 40 42

K 4 N 48 H O 50 E D

6 32

DATE OF PHOTO 65 TYPE 4 QUALITY 1 PLANE 5 NO. OF FACES 3

CLASSIFICATION C PHOTOGRAPHED BY RCA

25X1A

[redacted]

Approved For Release 2000/04/28 : CIA-RDP78-05867A000517450011-6

FORM NO 174 USE PREVIOUS EDITIONS PHOTO ANALYSIS REPORT

Approved For Release 2000/04/28 : CIA-RDP78-05867A000517450011-6

PHOTO NO.	1059919
LOT NO.	2370-61
MAP REFERENCE	C WAC 381A
LATITUDE	39 56N
LONGITUDE	116 24E
COUNTRY	
AREA NO.	CH
SUBJECT	AZE AKC AKA AKU

PEIPING (UR) ROAD, B1
BEN LI NO. 13 ZAO-WA VI
LLAGE

28, 32

25X1C

[redacted]

DATE OF PHOTO		TYPE	QUALITY	CLASS	NO. OF CARDS
JAN-FEB	6	54	2	4	1

CLASSIFICATION

CAPTIONED BY ZCB

FORM NO. 174 USE PREVIOUS EDITIONS

PHOTO ANALYSIS REPORT

Approved For Release 2000/04/28 : CIA-RDP78-05867A000517450011-6

Approved For Release 2000/04/28 : CIA-RDP78-05867A000517450011-6

PHOTO NO. 10689211 | MAP REFERENCE | LATITUDE | LONGITUDE

COUNTRY USSR | PROVINCE | SUBJECT | SUBJECT | SUBJECT | SUBJECT | SUBJECT | SUBJECT | SUBJECT

AREA NO. N 3CW

F-CLASS 5 SS, PEND. NO. 1

9-31 IN POS. N 71-15, E

24-00 IN THE BARENTS/NORWEGIAN SEA AREA; NOTE ICEBREAKER BOW & LARGE ANTENNA IN STOWED POSITION.

3,30

25X1A

[redacted]

DATE OF PHOTO	TYPE	QUALITY	BASE	NO. OF PRINTS
Mid-Aug 65	4	2	B	1

CAMERA OPTICAL FLIGHT LINE PHOTO

FOR AUTHENTICATION SEE REVERSE SIDE

FORM NO. 174 USE PREVIOUS EDITIONS

PHOTO ANALYSIS REPORT

Approved For Release 2000/04/28 : CIA-RDP78-05867A000517450011-6

Approved For Release 2000/04/28 : CIA-RDP78-05867A000517450011-6

FACILITY: VT

AREA NO: K

SUBJECT: 3 CW

SUBJECT: FACILITY

SUBJECT: SITE

SUBJECT: PENDANT

SUBJECT: A

SUBJECT: E

SUBJECT: 9 3 - 1 4 - 0 9 0 1 N

SUBJECT: POSITION

SUBJECT: IN

SUBJECT: THE

SUBJECT: BARENTS/NORWEGIAN SEA AREA; NOTE ICEBREAKER BOW & LARGE ANTENNA IN STOWED POSITION

3,5A

25X1A

[redacted]

DATE OF PHOTO: NOV 65

TYPE: 4

QUALITY: 3

CLASS: B

NO. OF CARDS: 1

CATEGORY: DOD

CLASSIFICATION: SECRET/OFFICIAL USE ONLY

PHOTO ANALYSIS REPORT

FORM NO. 174 USE PREVIOUS EDITION

Approved For Release 2000/04/28 : CIA-RDP78-05867A000517450011-6

Approved For Release 2000/04/28 : CIA-RDP78-05867A000517450011-6



Approved For Release 2000/04/28 : CIA-RDP78-05867A000517450011-6

Approved For Release 2000/04/28 : CIA-RDP78-05867A000517450011-6

PHOTO NO. 1058023 DATE OF PHOTO 11/18/65 MAP REFERENCE LATITUDE LONGITUDE

COUNTRY USSR PROVINCE

AREA NO. SUBJECT NAVY SUBJECT SUBJECT SUBJECT SUBJECT SUBJECT SUBJECT SUBJECT

CHAPAYEV - CLASS CL, PE

ND. NO. 101 AT APOS. N 7

1-01, E 29-14, IN THE

BARENTS/NORWEGIAN SEA AREA.

pt. 1 of 3-pt pan. A.R.R. C.I.A.

3,30

25X1A

[redacted]

DATE OF PHOTO	TYPE	QUALITY	CLASS	NO. OF CARDS
18 June 65	4	2	B	1

CLASSIFICATION SECRET FOREIGN DISS CATEGORY CODE

FORM NO. 174 USE PREVIOUS EDITIONS PHOTO ANALYSIS REPORT

Approved For Release 2000/04/28 : CIA-RDP78-05867A000517450011-6

Approved For Release 2000/04/28 : CIA-RDP78-05867A000517450011-6

PHOTO NO. 100121 | IAT/LO: | MAP REFERENCE | LATITUDE | LONGITUDE

COUNTRY: USSR | PROVINCE

AREA NO. | SUBJECT: NAVAL

SUBJECT: CAMPAIGN - 19 CAMPAIGNS

SUBJECT: NO. 19 | SUBJECT: NAVAL

SUBJECT: 1-01, E 27 SQ = 14, IN THE

SUBJECT: BARENTS/NORWEGIAN SEA AREA

SUBJECT: [illegible] C.I.A.

25X1A

[redacted]

DATE OF PHOTO	TYPE	QUALITY	CLASS	NO. OF CARDS
18 JUN 65	4	2	B	1

CAMERA AND LENS: [illegible] | CATALOGED BY: [illegible]

APPROVED FOR RELEASE DATE: 2000/04/28 - CIA-RDP78-05867A000517450011-6

DEPT. OF DEFENSE

PHOTO ANALYSIS REPORT

FORM NO. 174 USE PREVIOUS EDITIONS

Approved For Release 2000/04/28 : CIA-RDP78-05867A000517450011-6
IL[illegible]GIB

Approved For Release 2000/04/28 : CIA-RDP78-05867A000517450011-6

Approved For Release 2000/04/28 : CIA-RDP78-05867A000517450011-6

PHOTO NO. | LOT NO. | MAP REFERENCE | LATITUDE | LONGITUDE

COUNTRY: USR | PROVINCE

AREA NO: N | SUBJECT: SCA

CHAPAYEV-CLASS CL, PE

ND. NO. 101, AT POS. N 71

1-01, E 29-14, IN THE

BARENTS/NORWEGIAN SEA AREA.

25X1A

3,30

DATE OF PHOTO	TYPE	QUALITY	CLASS	NO. OF CARDS
18 June 65	4	2	B	1

CATALOGED BY: [illegible]

Approved For Release 2000/04/28 : CIA-RDP78-05867A000517450011-6

SECRET FOREIGN DISSEM

PHOTO ANALYSIS REPORT

FORM NO. 174 USE PREVIOUS EDITIONS

Approved For Release 2000/04/28 : CIA-RDP78-05867A000517450011-6

DATE NO. LOT NO. 3464665 MAP REFERENCE LATITUDE LONGITUDE

COUNTRY UR PROVINCE

AREA NO. N SUBJECT AIC SUBJECT ALA SUBJECT AGR SUBJECT CRG SUBJECT SUBJECT SUBJECT SUBJECT

TANKER RAPHAEL ATGE

NOAH ITALY PARTOR TO D

ELIVERY TO ODESSA.

pt 1 of 3 pt pan - see C.I.A.

9, 16, 25, 30

25X1A

DATE OF PHOTO	TYPE	QUALITY	CLASS	NO. OF CARDS
30 June 65	4	2	C	4

CATEGORY DGI

BASIC NO. 174 USE PREVIOUS EDITIONS

Approved For Release 2000/04/28 : CIA-RDP78-05867A000517450011-6

DOD FOREIGN DISS

PHOTO ANALYSIS REPORT

Approved For Release 2000/04/28 : CIA-RDP78-05867A000517450011-6

FORM NO. 174 USE PREVIOUS EDITIONS

PHOTO NO. 1065928 | MAP REFERENCE | LATITUDE | LONGITUDE

COUNTRY UK | PROVINCE

AREA NO. N | SUBJECT AIC | SUBJECT ALN | SUBJECT MOB | SUBJECT CRO | SUBJECT | SUBJECT | SUBJECT | SUBJECT

TANKER BARGE PHOENIX TO DESSO

NOAH'S TANKER TO

ELIVENY

pT 2 / 3 pT gus... Sun C 1 ...

2, 10, 25, 30

25X1A

[redacted]

DATE OF PHOTO	TYPE	QUALITY	CLASS	NO. OF CARDS
3 Jun 76	CD	4	C	4

CLASSIFICATION DISS | CATALOGED BY

Approved For Release 2000/04/28 : CIA-RDP78-05867A000517450011-6

CONTINUATION SHEET

PHOTO ANALYSIS REPORT

FORM NO. 174 USE PREVIOUS EDITIONS

Approved For Release 2000/04/28 : CIA-RDP78-05867A000517450011-6

PHOTO NO. 1059929 | LAT. 45-34N | LONG. REFERENCE | LATITUDE

COUNTRY UR | PROVINCE | SUBJECT | SUBJECT | SUBJECT | SUBJECT

AREA NO. N AIC ALA FIG 8 C2G

ITALY

25X1A

[redacted]

DATE OF PHOTO 6 5 4 | TYPE | QUALITY 3 | CLASS C | NO. OF CARDS 4

CLASSIFICATION CONFID FOREIGN DISS | PHOTO ANALYSIS REPORT

Approved For Release 2000/04/28 : CIA-RDP78-05867A000517450011-6

Approved For Release 2000/04/28 : CIA-RDP78-05867A000517450011-6

AREA NO. 12E

COUNTRY CU

SUBJECT ALI

SUBJECT

SUBJECT

SUBJECT

SUBJECT

SUBJECT

SUBJECT

CUBAN VESSEL

CUBAT GELA (CIELY) EN

TD HAVANA

(39) DATE OF PHOTO 14 5

TYPE H

QUALITY L

CLASS B

NO. OF CARDS 1

CLASSIFICATION S/NOFORN DIEEM

PHOTO ANALYSIS REPORT

25X1A

[redacted]

Approved For Release 2000/04/28 : CIA-RDP78-05867A000517450011-6

Approved For Release 2000/04/28 : CIA-RDP78-05867A000517450011-6

PHOTO NO. 1 | LOT NO. | MAP REFERENCE | LATITUDE | LONGITUDE

COUNTRY C U C | PROVINCE

AREA NO	SUBJECT	SUBJECT	SUBJECT	SUBJECT	SUBJECT	SUBJECT	SUBJECT	SUBJECT
D E	A L							

C U D A N V E Z U E L A E L I T E

E A T G E L A (S I C I L Y) E S

T O L A V A N A

(30)

RATE OF PHOTO		TYPE	QUALITY	CLASS	NO. OF CARDS
APPROX	1/5	1	2	P	1

CAPTIONED BY

25X1A

[redacted]

CLASSIFICATION

Approved For Release 2000/04/28 : CIA-RDP78-05867A000517450011-6

FORM FEB 1 Jan 58 174 USE PREVIOUS EDITIONS

PHOTO ANALYSIS REPORT

GPO 871-888

Approved For Release 2000/04/28 : CIA-RDP78-05867A000517450011-6

PHOTO NO. 1068156 LOT NO. 8 [illegible] 15 MAP REFERENCE LATITUDE LONGITUDE

COUNTRY CU PROVINCE

AREA NO	SUBJECT	SUBJECT	SUBJECT	SUBJECT	SUBJECT	SUBJECT	SUBJECT	SUBJECT
12E	ALH							

CUBA
NVE & EL E L IIGU
EATGELA (&ICILY) EN R
TO HAVANA

(30)

DATE OF PHOTO		TYPE	QUALITY	CLASS	NO. OF CARDS
APRIL	65	4	2	B	1

CLASSIFICATION SECRET CAPTIONED BY [redacted]

25X1A

[redacted]

Approved For Release 2000/04/28 : CIA-RDP78-05867A000517450011-6

FORM NO. 174 1 Apr 58 USE PREVIOUS EDITIONS PHOTO ANALYSIS REPORT

Approved For Release 2000/04/28 : CIA-RDP78-05867A000517450011-6

FORM NO. 1.55989 LIST NO. MAP REFERENCE LATITUDE LONGITUDE

COUNTRY CU PROVINCE

AREA NO. 12E SUBJECT ALY SUBJECT SUBJECT SUBJECT SUBJECT SUBJECT SUBJECT SUBJECT

CUBAN VESSEL EJIGU

EAT GELA (SICILY) ENR

TO HAVANA

(30)

DATE OF PHOTO	TYPE	QUALITY	FILM	NO. OF CARDS
APRIL 65	4	2	B	1

25X1A

[redacted]

CLASSIFICATION B / NO FORN CAPTIONED BY

Approved For Release 2000/04/28 : CIA-RDP78-05867A000517450011-6

FORM NO. 174 USE PREVIOUS EDITIONS PHOTO ANALYSIS REPORT

Approved For Release 2000/04/28 : CIA-RDP78-05867A000517450011-6

Next 12 Page(s) In Document Exempt

Approved For Release 2000/04/28 : CIA-RDP78-05867A000517450011-6